

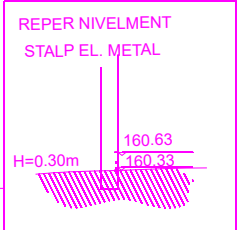
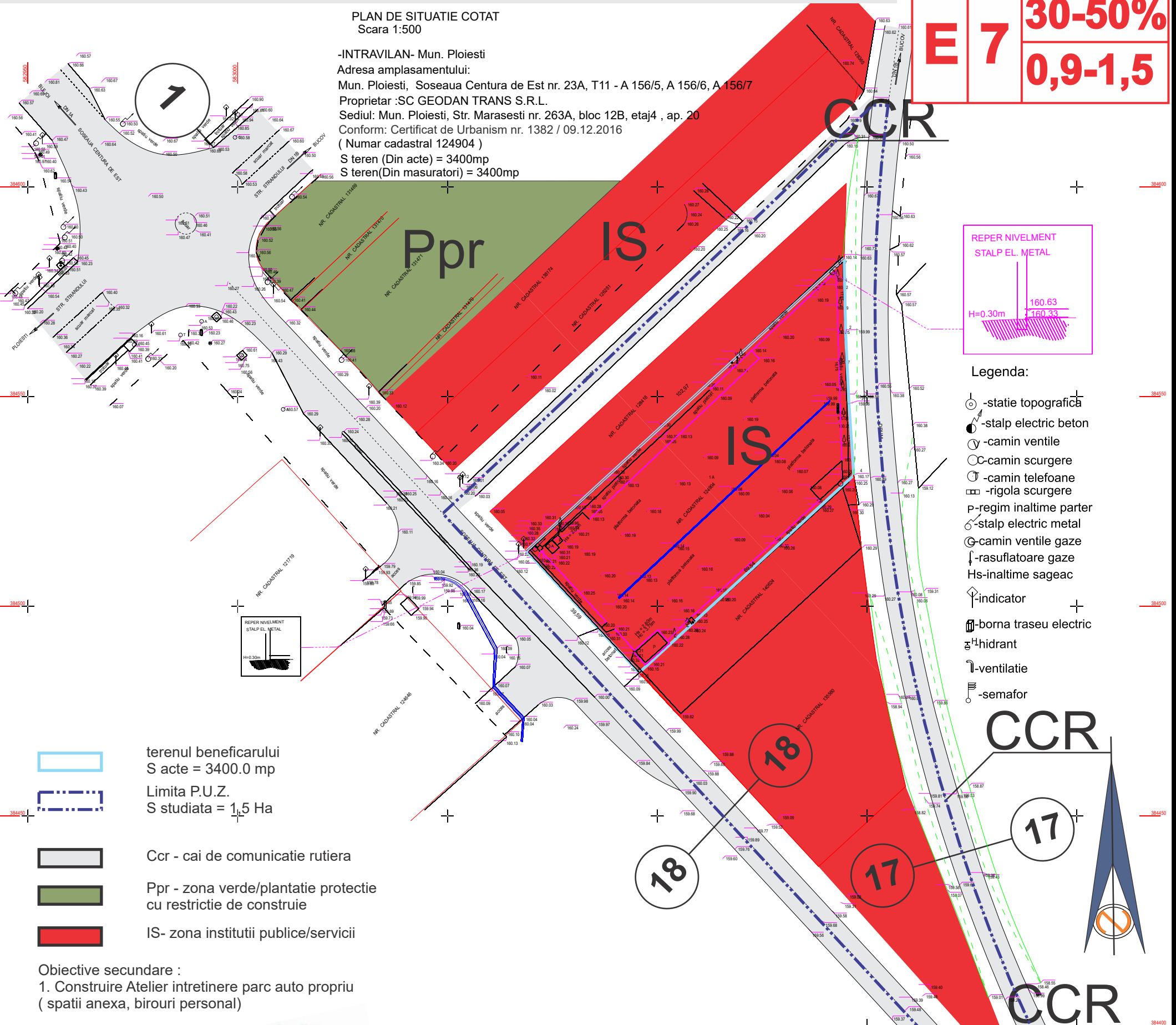
P.U.Z. "Schimbare destinatie teren din zona retele tehnico edilitare si cai de comunicatie in zona institutii publice si servicii, stabilire indicatori urbanistici", Centura de Est nr. 23A, Ploiesti

Reglementari
Urbanistice
scara : 1 / 1000

E 7 30-50%
0,9-1,5

PLAN DE SITUATIE COTAT
Scara 1:500

-INTRAVILAN- Mun. Ploiesti
Adresa amplasamentului:
Mun. Ploiesti, Soseaua Centura de Est nr. 23A, T11 - A 156/5, A 156/6, A 156/7
Proprietar :SC GEODAN TRANS S.R.L.
Sediul: Mun. Ploiesti, Str. Marasesti nr. 263A, bloc 12B, etaj4 , ap. 20
Conform: Certificat de Urbanism nr. 1382 / 09.12.2016
(Numar cadastral 124904)
S teren (Din acte) = 3400mp
S teren(Din masuratori) = 3400mp




Legenda:

- statie topografica
- stalp electric beton
- camin ventilie
- camin scurgere
- camin telefoane
- rigola scurgere
- p-regim inaltime parter
- stalp electric metal
- camin ventilie gaze
- rasuflatoare gaze
- Hs-inaltime sageac
- indicator
- borna traseu electric
- hidrant
- ventilatie
- semafor



terenul beneficiarului
S acte = 3400.0 mp
Limita P.U.Z.
S studiata = 1,5 Ha



Ccr - cai de comunicatie rutiera
Ppr - zona verde/plantatie protectie
cu restrictie de construire
IS- zona institutii publice/servicii

Obiective secundare :

1. Construire Atelier intretinere parc auto propriu
(spatii anexa, birouri personal)



SM
BIA

DENUMIREA LUCRARII
PUZ "SCHIMBARE DESTINATIE
TEREN SI ATRIBUIRE
INDICATORI URBANISTICI"

PROIECT NR.
2018

AMPLASAMENT:
PLOIESTI, CENTURA DE EST NR. 23A

DATA
MAR. 2018

BENEFICIAR:
SC GEODAN TRANS SRL
Strada Marasesti nr. 263A, bl. 12B,
et.4,ap.20, Ploiesti

FAZA PUZ

REGLEMENTARI URBANISTICE

U3

SEF PROIECT

ARH. SIMONA MUNTEANU

INTOCMIT

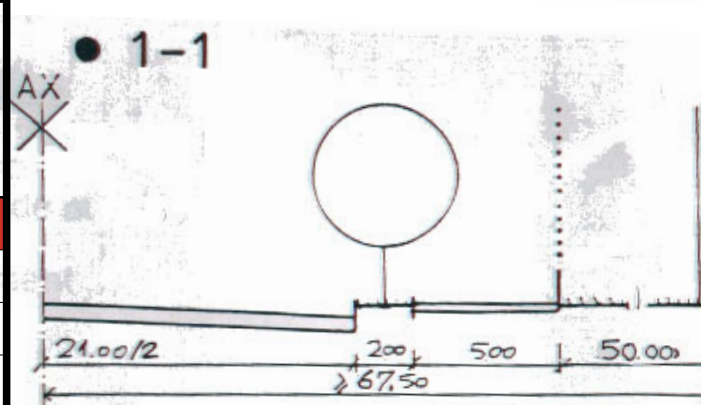
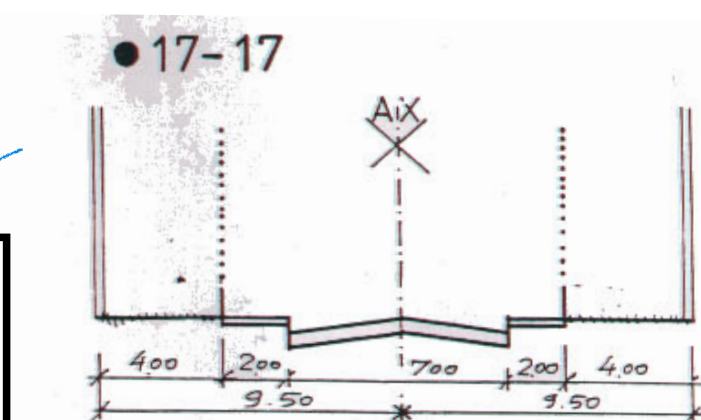
ARH. SIMONA MUNTEANU

DESENAT

ARH. SIMONA MUNTEANU

VERIFICAT

ARH. SIMONA MUNTEANU



18-18

